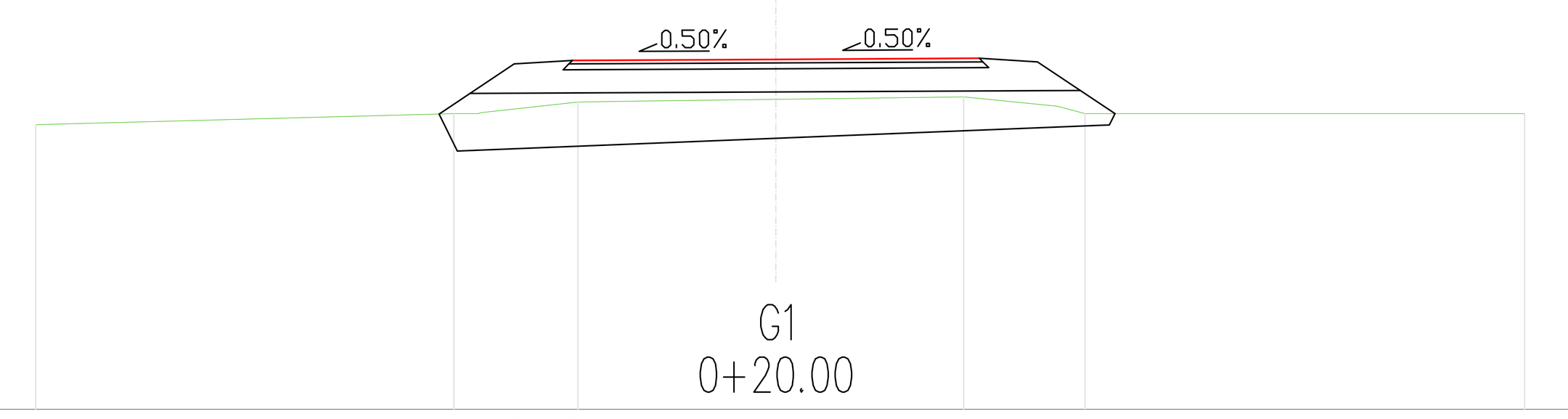

316.000

G1
0+20.00

CESTISCE	318.539	318.970	319.000	319.009	319.018	318.988	318.544
OD.OSI	2.897	2.250	1.750	0.000	1.750	2.250	2.916
TEREN	318.447	318.542	318.643	318.666	318.687	318.544	318.542
OD.OSI	6.365	2.769	1.702	0.000	1.614	2.658	6.437

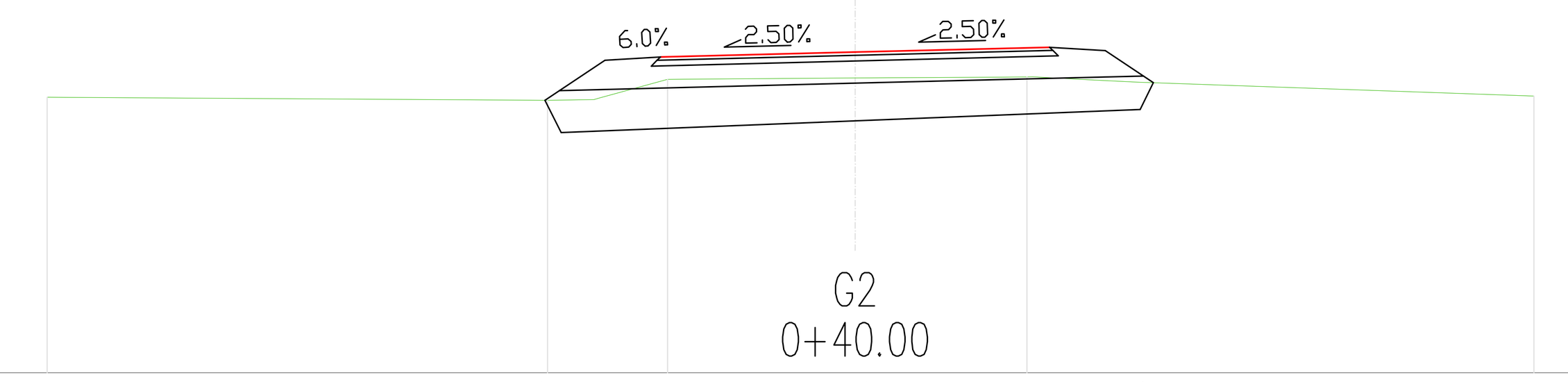

316.000

G2
0+40.00

CESTISCE	318.449	318.809	318.839	318.882	318.926	318.896	318.607
OD.OSI	2.789	2.250	1.750	0.000	1.750	2.250	2.683
TEREN	318.476	318.449	318.637	318.649	318.659	318.486	
OD.OSI	7.265	2.765	1.687	0.000	1.546	6.106	

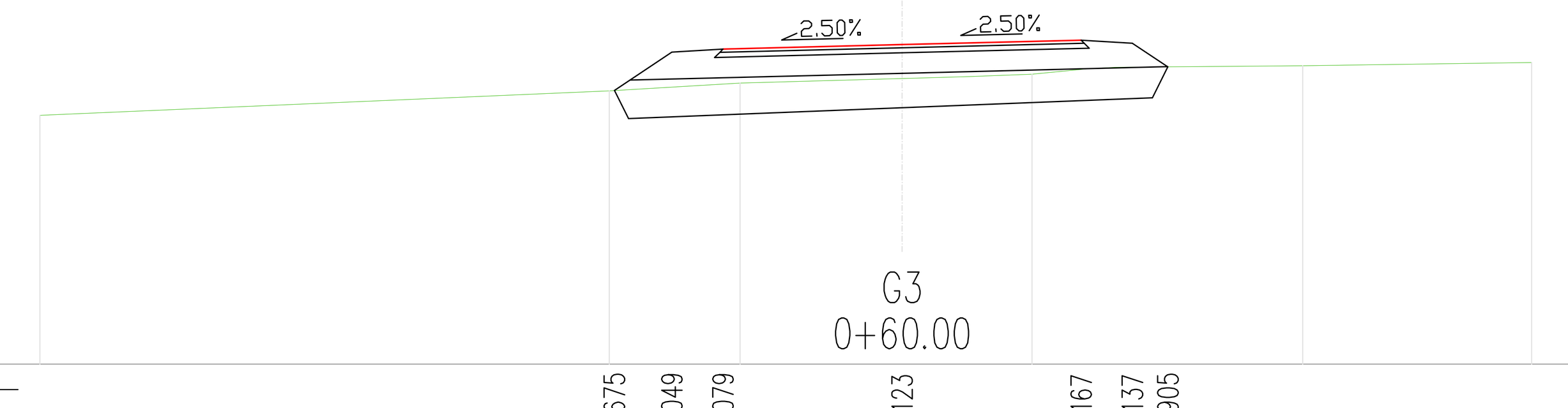

316.000

G3
0+60.00

CESTISCE	318.675	319.049	319.079	319.123	319.167	319.137	318.905
OD.OSI	2.812	2.250	1.750	0.000	1.750	2.250	2.593
TEREN	318.431	318.672	318.748	318.792	318.833	318.916	318.949
OD.OSI	8.426	2.861	1.583	0.000	1.270	3.915	6.152

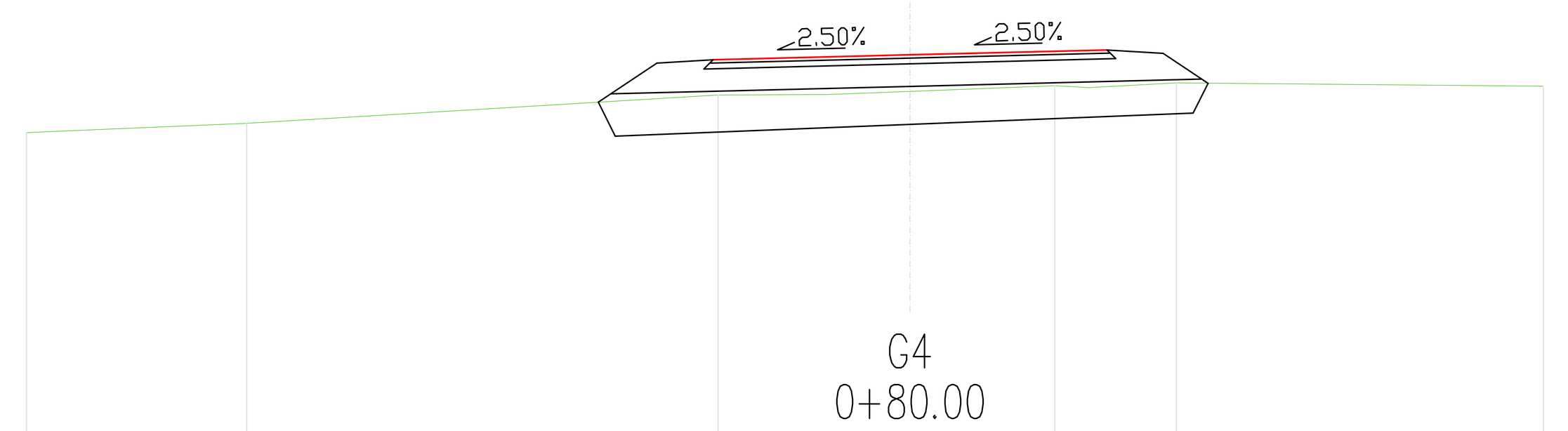

316.000

G4
0+80.00

CESTISCE	318.962	319.309	319.339	319.383	319.427	319.397	319.130
OD.OSI	2.771	2.250	1.750	0.000	1.750	2.250	2.649
TEREN	318.692	318.775	319.026	319.058	319.108	319.133	319.104
OD.OSI	7.854	5.896	1.707	0.000	1.286	2.368	5.629

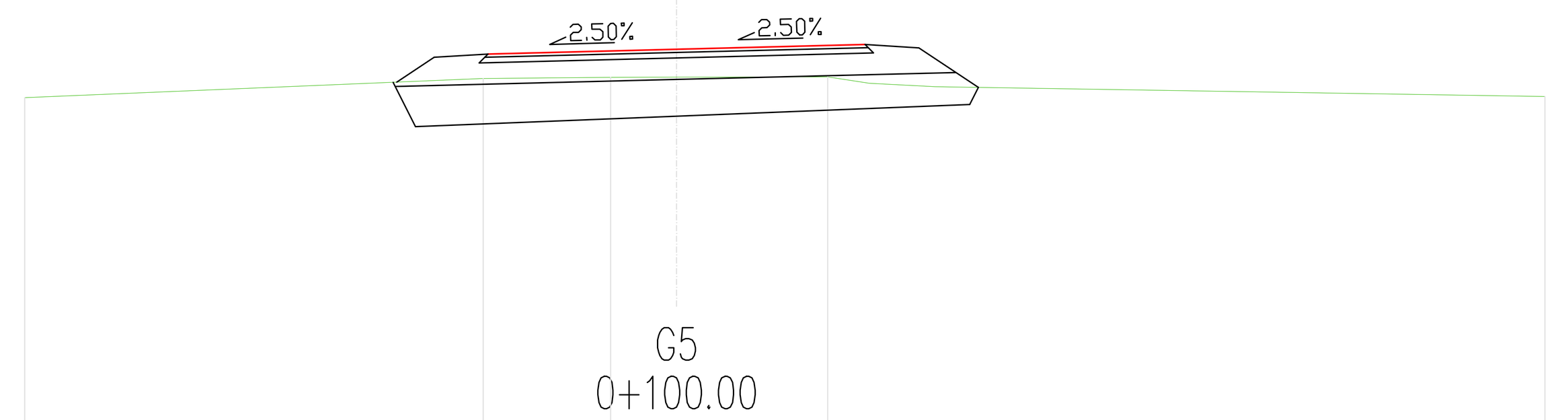

316.000

G5
0+100.00

CESTISCE	319.178	319.409	319.439	319.482	319.526	319.496	319.129
OD.OSI	2.597	2.250	1.750	0.000	1.750	2.250	2.801
TEREN	319.034	319.211	319.222	319.227	319.044		
OD.OSI	6.051	1.794	0.611	1.404	8.062		

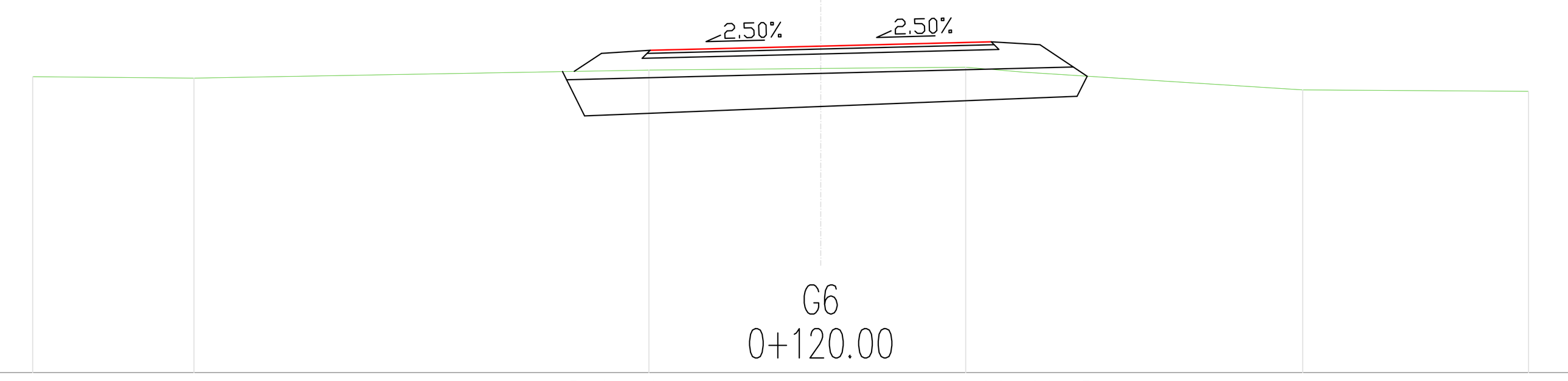

316.000

G6
0+120.00

CESTISCE	319.089	319.274	319.304	319.348	319.392	319.362	319.039
OD.OSI	2.529	2.250	1.750	0.000	1.750	2.250	2.734
TEREN	319.034	319.020	319.102	319.118	319.132	318.898	318.862
OD.OSI	8.086	6.432	1.762	0.000	1.488	4.947	7.264

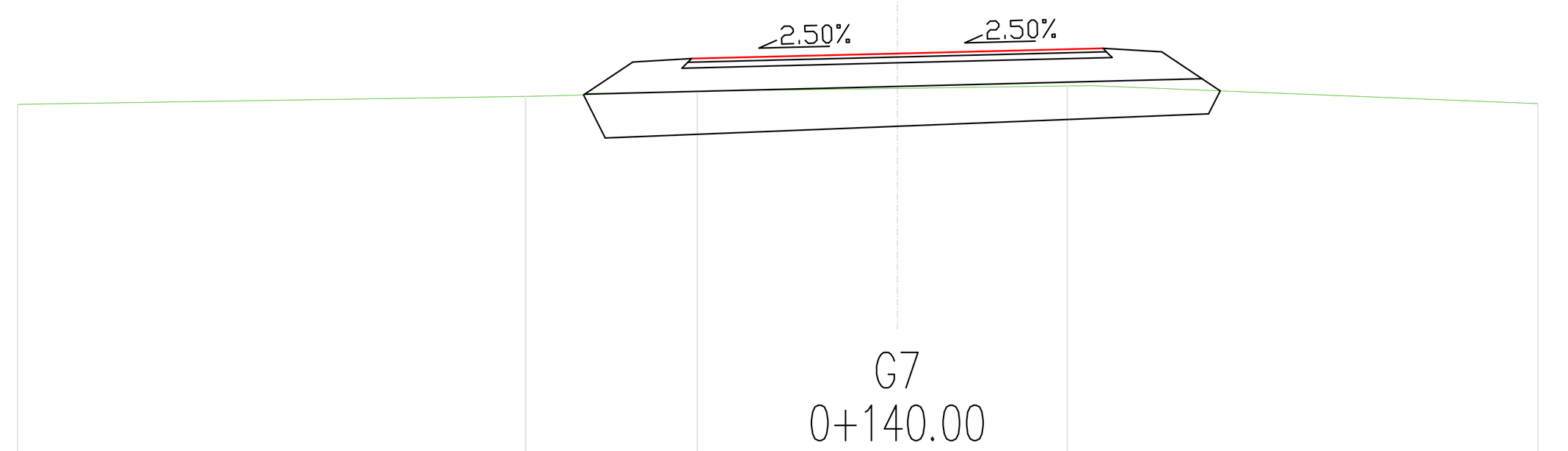

316.000

G7
0+140.00

CESTISCE	319.088	319.367	319.397	319.441	319.484	319.454	319.123
OD.OSI	2.669	2.250	1.750	0.000	1.750	2.250	2.747
TEREN	319.008	319.076	319.119	319.144	319.165	319.014	
OD.OSI	7.484	3.161	1.701	0.000	1.446	5.450	

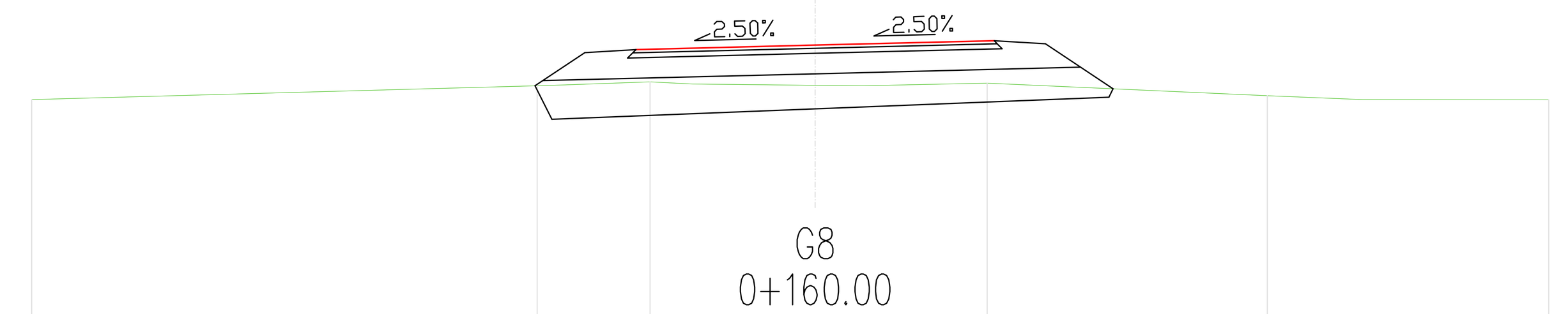

317.000

G8
0+160.00

CESTISCE	319.290	319.614	319.644	319.688	319.732	319.702	319.261	
OD.OSI	2.736	2.250	1.750	0.000	1.750	2.250	2.911	
TEREN	319.156	319.291	319.329	319.296	319.317	319.193	319.154	
OD.OSI	7.653	2.716	1.612	0.000	1.682	4.417	7.167	

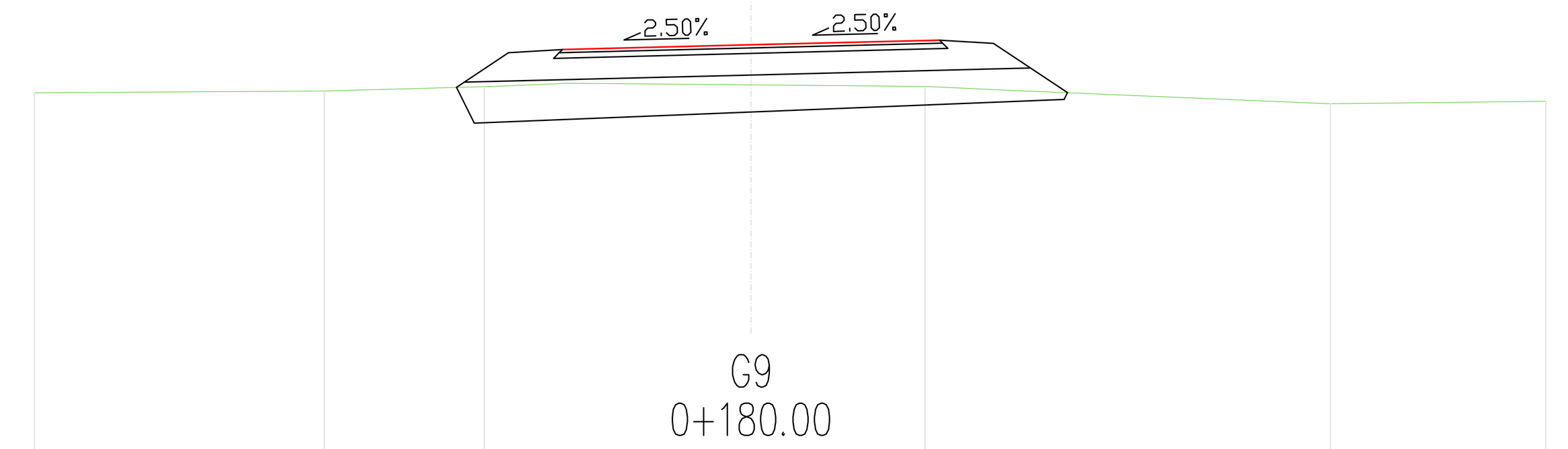

316.000

G9
0+180.00

CESTISCE	319.382	319.704	319.734	319.778	319.822	319.792	319.334
OD.OSI	2.734	2.250	1.750	0.000	1.750	2.250	2.938
TEREN	319.332	319.349	319.389	319.406	319.391	319.231	319.255
OD.OSI	6.651	3.961	2.475	0.000	1.615	5.378	7.378

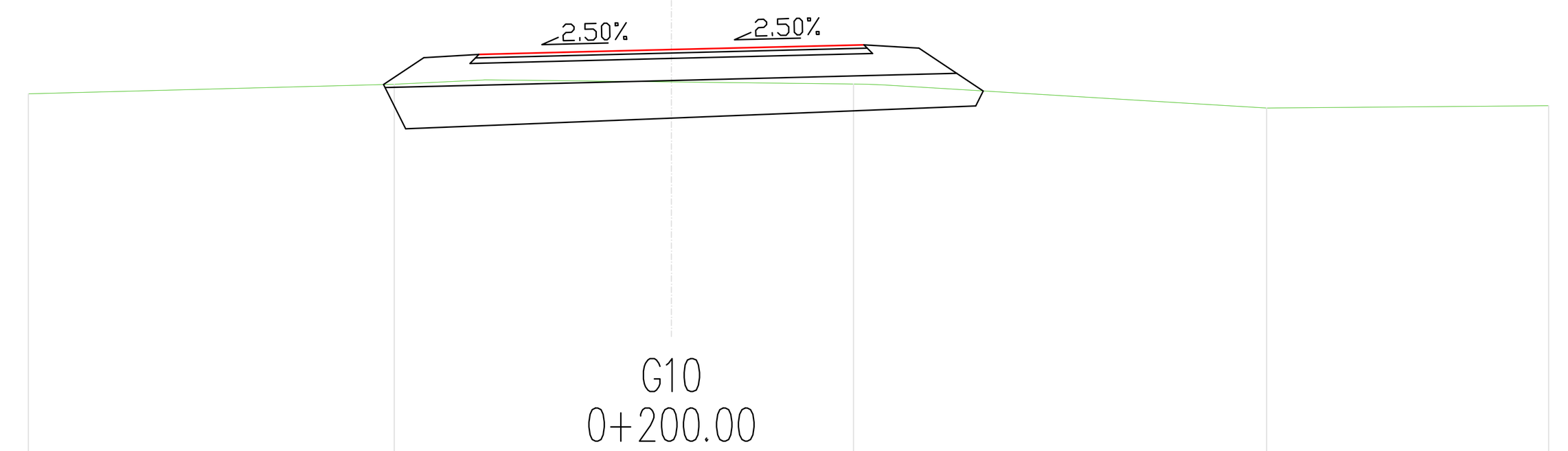

316.000

G10
0+200.00

CESTISCE	319.387	319.631	319.661	319.705	319.749	319.719	319.330
OD.OSI	2.616	2.250	1.750	0.000	1.750	2.250	2.834
TEREN	319.304	319.390	319.411	319.392	319.174	319.196	
OD.OSI	5.844	2.519	0.000	1.655	5.409	7.972	

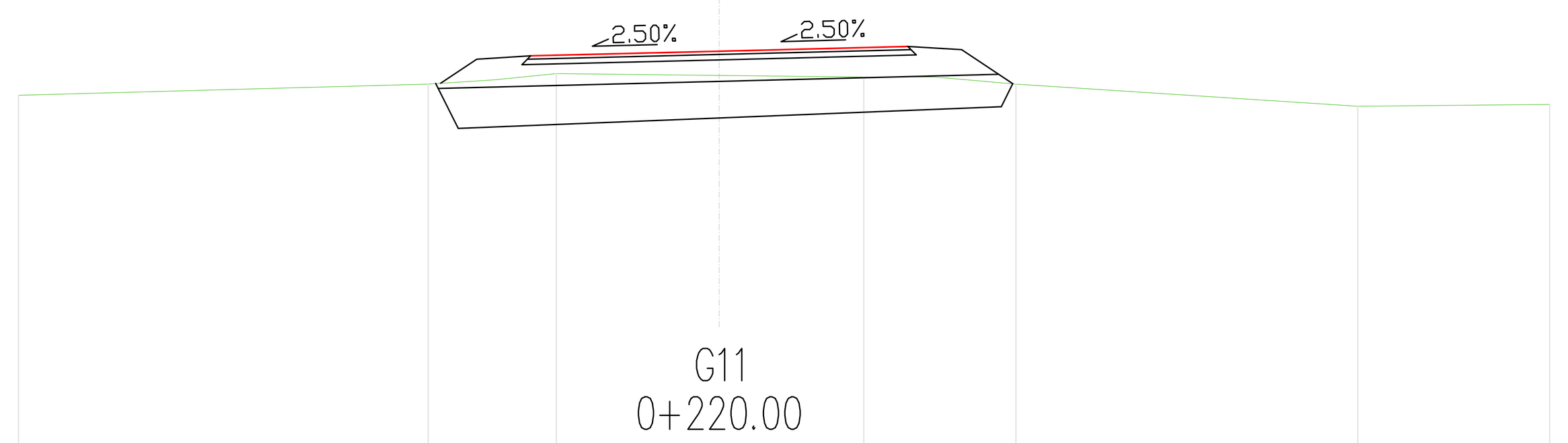

316.000

G11
0+220.00

CESTISCE	319.358	319.582	319.612	319.656	319.699	319.669	319.354	
OD.OSI	2.585	2.250	1.750	0.000	1.750	2.250	2.724	
TEREN	319.246	319.351	319.447	319.430	319.416	319.351	319.144	319.162
OD.OSI	6.503	2.702	1.511	0.000	1.342	2.754	5.927	7.705

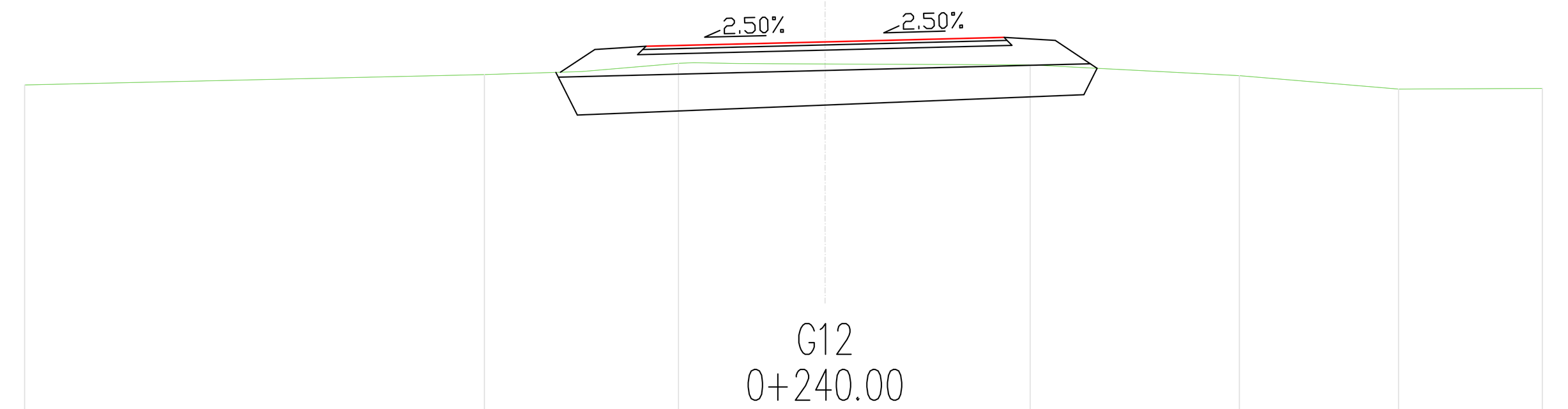

316.000

G12
0+240.00

CESTISCE	319.359	319.582	319.612	319.656	319.700	319.670	319.397	
OD.OSI	2.585	2.250	1.750	0.000	1.750	2.250	2.659	
TEREN	319.234	319.335	319.446	319.440	319.431	319.326	319.194	319.201
OD.OSI	7.822	3.329	1.432	0.000	2.004	4.050	5.604	7.010

PROJEKTANT
LJUBLJANSKI URBANISTIČNI ZAVOD d.d.
Verovškova ulica 64, 1001 Ljubljana
Telefon +386(0)1 360 24 00
www.luz.si • info@luz.si

APPIA d.o.o.
Leskoškova cesta 9e
1000 Ljubljana

OBJEKT	Kolesarske poti Medvode - Pirniče - Vikrče
INVESTITOR	Občina Medvode Cesta komandanta Staneta 12 1215 Medvode
VODJA PROJEKTA	Uroš Maršič, univ. dipl. inž. grad., IZS G-3272
POOBLAŠČENI INŽENIR	David Lavrič, univ. dipl. inž. grad., IZS G-2155
SODELAVCI	

VRSTA DOKUMENTACIJE	PZI	ŠT. PROJEKTA:	8512
VRSTA NAČRTA	Načrt gradbenih konstrukcij	ŠT. NAČRTA:	8512_P
VSEBINA RISBE	Prečni prerezi G1-G12	MERILO:	1:50
DATUM	september 2020	ŠT. RISBE:	G.132.8

OPOMBE: Vse kote in dimenzije je potrebno preveriti na licu mesta